











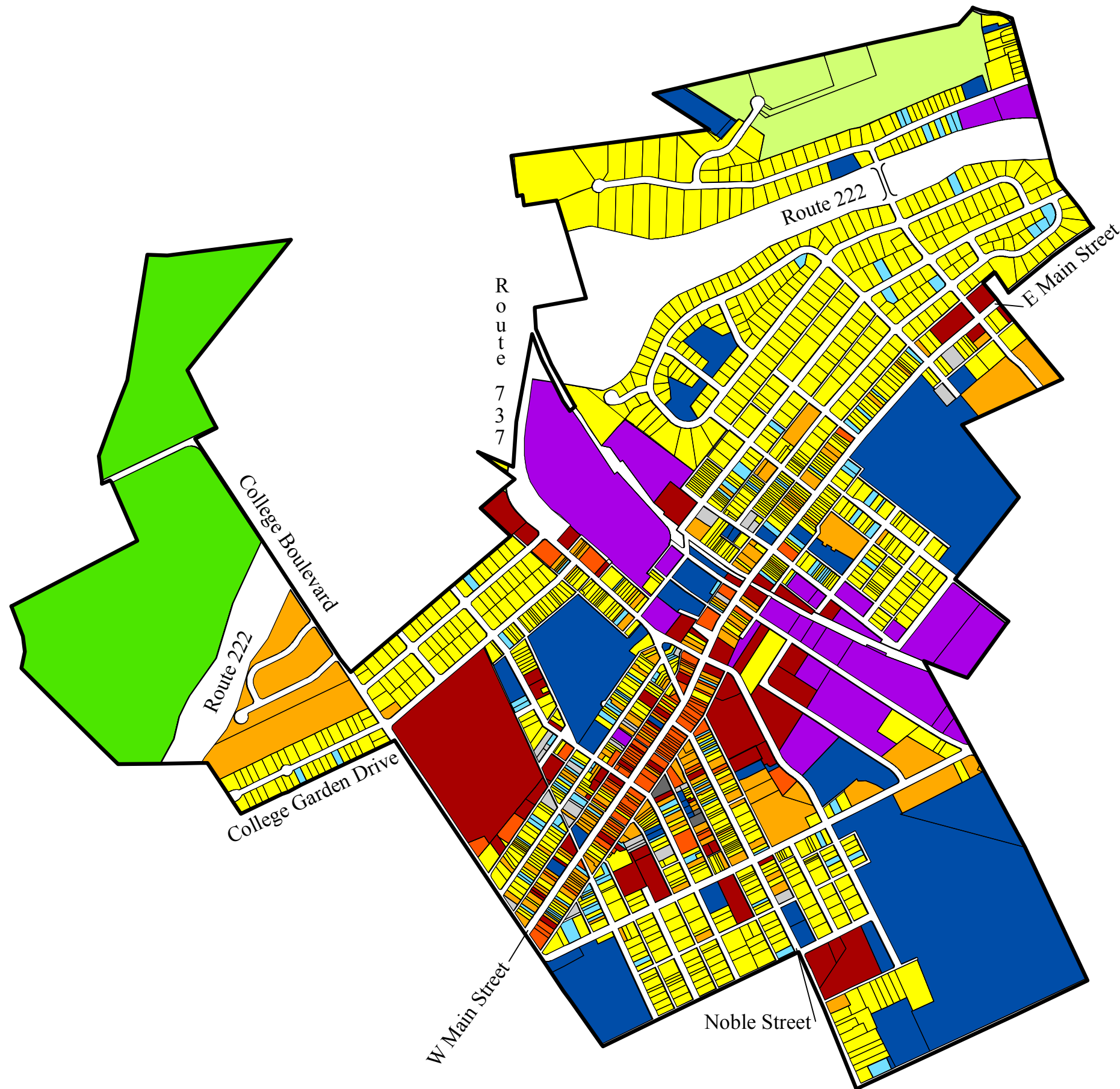


Existing Land Use

Kutztown Comprehensive Plan
Map 4

Legend

-  Agriculture / Woodland
-  Commercial
-  Commercial / Residential
-  Large-Lot Residential
-  Single Family Residential Rental
-  Single Family Owner-Occupied Residential
-  Multi-Family Residential
-  Industrial
-  Public / Institutional
-  Private Parking Lot
-  Public Parking Lot
-  Streets / Roads / Railroad



Land Use as of 7/1/10

Matthew Horvath
Summer Intern
6/30/10



0 500 1,000 2,000
Feet

1:12,000