












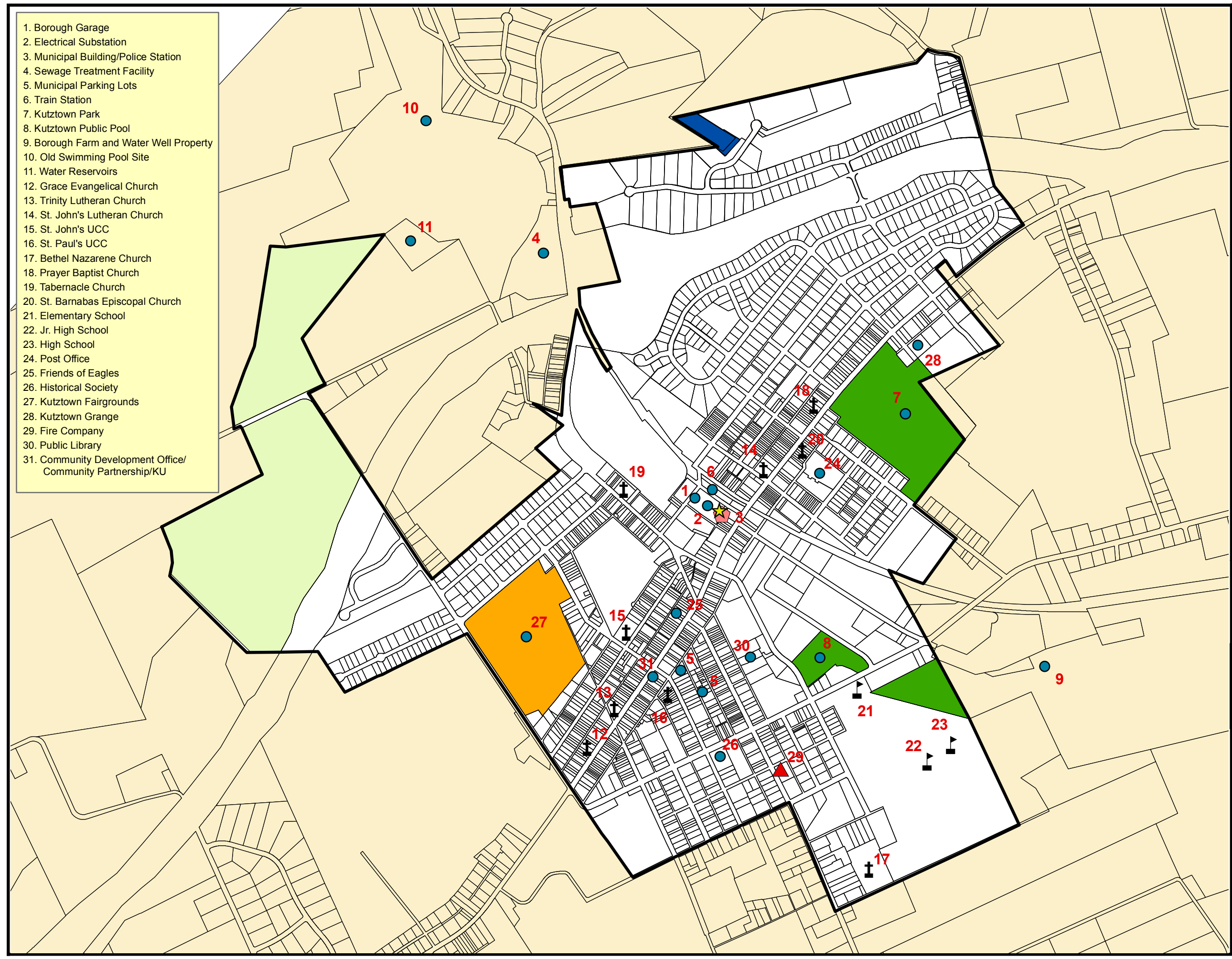
1. Borough Garage
2. Electrical Substation
3. Municipal Building/Police Station
4. Sewage Treatment Facility
5. Municipal Parking Lots
6. Train Station
7. Kutztown Park
8. Kutztown Public Pool
9. Borough Farm and Water Well Property
10. Old Swimming Pool Site
11. Water Reservoirs
12. Grace Evangelical Church
13. Trinity Lutheran Church
14. St. John's Lutheran Church
15. St. John's UCC
16. St. Paul's UCC
17. Bethel Nazarene Church
18. Prayer Baptist Church
19. Tabernacle Church
20. St. Barnabas Episcopal Church
21. Elementary School
22. Jr. High School
23. High School
24. Post Office
25. Friends of Eagles
26. Historical Society
27. Kutztown Fairgrounds
28. Kutztown Grange
29. Fire Company
30. Public Library
31. Community Development Office/
Community Partnership/KU

Community Facilities and Recreation

Kutztown Comprehensive Plan
Map 6

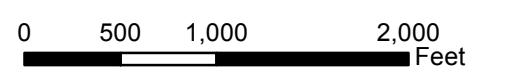
Legend

-  Church
-  Municipal Building
-  Police Department
-  Fire Station
-  School
-  Other Community Facilities
-  Kutztown Fairgrounds
-  Open Space and Recreation
-  Clean and Green
-  Municipal Facility
-  Portions of Maxatawny T.



Matthew Horvath
Summer Intern
5/26/10

Refer to the chapter on Community Facilities within the Comprehensive Plan for details on the Other Community Facilities.



1:12,000