



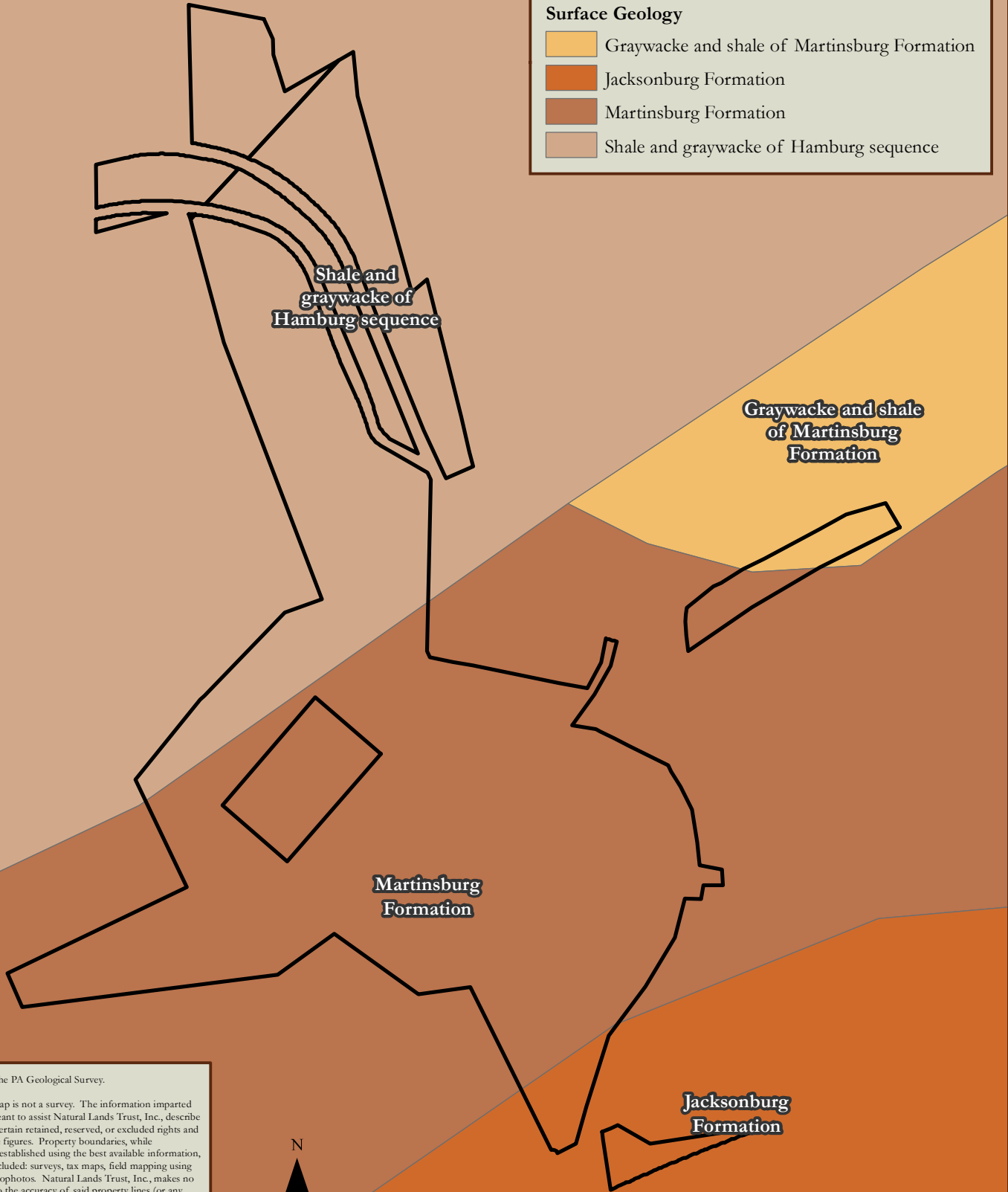
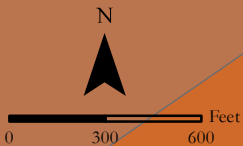
 North Park Property (Kutztown Borough)
Surface Geology
 Graywacke and shale of Martinsburg Formation
 Jacksonburg Formation
 Martinsburg Formation
 Shale and graywacke of Hamburg sequence



1. Geology from the PA Geological Survey.

Disclaimer: This map is not a survey. The information imparted with this map is meant to assist Natural Lands Trust, Inc., describe the placement of certain retained, reserved, or excluded rights and to calculate acreage figures. Property boundaries, while approximate, were established using the best available information, which may have included: surveys, tax maps, field mapping using G.P.S., and/or orthophotos. Natural Lands Trust, Inc., makes no representation as to the accuracy of said property lines (or any other lines), and no liability is assumed by reason of reliance thereon. Use of this map for other than its intended purpose requires the written consent of Natural Lands Trust, Inc.



Natural Lands Trust
 1031 Palmers Mill Road, Media, PA 19063
 610-353-5587 ~ www.natlands.org

Geology
NORTH PARK PROPERTY
 Tax ID: 544400524285 (+/- 115 acres)
 Kutztown Borough, Berks County, PA

Compiled By: MEB 07/10/15

