





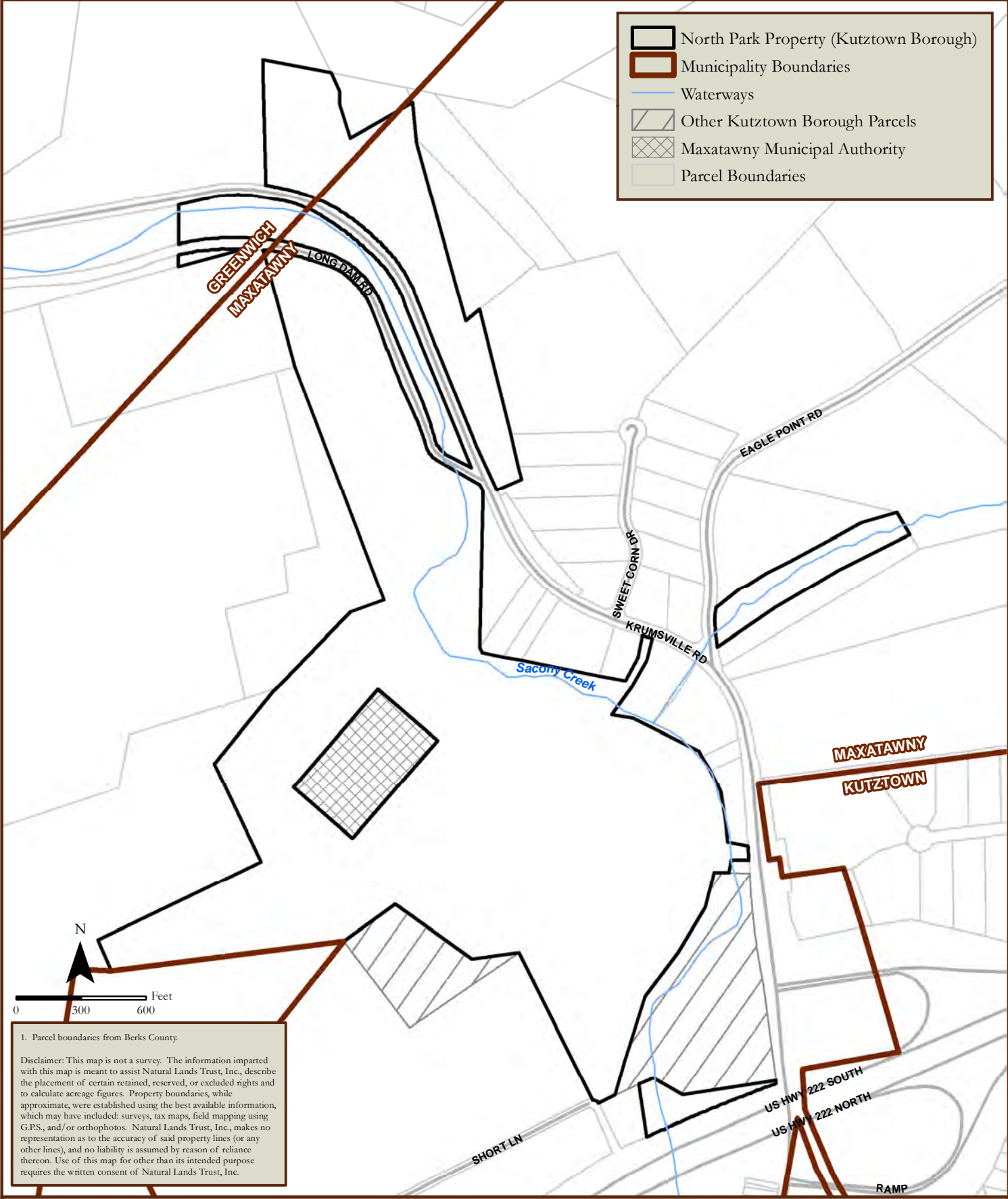


-  North Park Property (Kutztown Borough)
-  Municipality Boundaries
-  Waterways
-  Other Kutztown Borough Parcels
-  Maxatawny Municipal Authority
-  Parcel Boundaries



1. Parcel boundaries from Berks County.

Disclaimer: This map is not a survey. The information imparted with this map is meant to assist Natural Lands Trust, Inc., describe the placement of certain retained, reserved, or excluded rights and to calculate acreage figures. Property boundaries, while approximate, were established using the best available information, which may have included: surveys, tax maps, field mapping using G.P.S., and/or orthophotos. Natural Lands Trust, Inc., makes no representation as to the accuracy of said property lines (or any other lines), and no liability is assumed by reason of reliance thereon. Use of this map for other than its intended purpose requires the written consent of Natural Lands Trust, Inc.